



सत्यमेव जयते

UNION TERRITORY OF JAMMU & KASHMIR
OFFICE OF THE DEPUTY COMMISSIONER, RAJOURI

Ph.: 01962-262244, Fax : 262481

Sub: Annual statements of rates of the immovable property, fixed under J&K Preparation and Revision of Market Value Guidelines Rules, 2011 in District Rajouri for the year 2023.

NOTIFICATION

In terms of sub-rule (2) of rule 4 of the SRO:303 dated 04.10.2011 read with SRO:379 dated 22.12.2011, the rates of immovable property as approved in the Divisional Valuation Board meeting held on 30TH December, 2022 under the chairmanship of Divisional Commissioner (Chairman, Divisional Valuation Board), Jammu and conveyed vide No. CSSJ/22-23/339 dated 31.12.2022, are hereby notified for the year 2023 in respect of Rajouri District, forming annexure "I", "II", "III" & "IV" to this Notification.

The rates shall remain in force for a period of one year w.e.f. 1st January, 2023 to 31st December, 2023. In case of urban areas where the nature of a piece of land is not already classified as 'residential' or 'commercial', the rates would be applicable to it depending upon the land use of the said land as defined in the master plan of the area.

No.: DCR/2022-23/SQ/2500-2530

Dated: 31.12.2022

(Vikas Kundal) IAS

Chairman

District Valuation Committee

Deputy Commissioner/District Collector

Rajouri

Copy to the:

1. Financial Commissioner (Additional Chief Secretary) Finance Department, Civil Secretariat, J&K, Jammu.
2. Financial Commissioner (Revenue) J&K, Jammu.
3. Commissioner/Secretary to Government, Revenue Department, J&K Jammu.
4. Divisional Commissioner (Chairman, Divisional Valuation Board) Jammu.
5. Secretary to the Government, Department of Law Justice and Parliamentary affairs Jammu.
6. Inspector General Registration, J&K, Jammu.
7. Deputy Commissioner (Stamps), Jammu.
8. District Registrar (Additional Deputy Commissioner), Rajouri.
9. General Manager, Ranbir Printing Press, Jammu with the request to publish annual statements of rates in the next extra ordinary issue of the Govt. Gazette.
10. All Sub-Registrars (Additional Deputy Commissioner, Nowshera/Sunderbani/ Kalakote/Koteranka/Assistant Commissioner [Rev]/SDM Thannamandi.
11. Collector, Land Acquisition (Defence) Rajouri-Poonch, HQ Rajouri.
12. Scientist-D & DIO (NIC), Deputy Commissioner Office, Rajouri for uploading the notification alongwith annual statements of rates in the website of Rajouri District before 31st December, 2021.
13. Tehsildar _____ (all)
14. Notice Board copy.

FORM - I

STATEMENT SHOWING THE MAKET VALUE GUIDELINES RULES 2011 (URBAN PLOTS) IN
RESPECT OF DISTRICT RAJOURI APPROVED FOR THE YEAR 2023

S. No.	NAME OF THE TEHSIL	NAME OF TOWN	WARD NO.	NAME OF VILLAGE	Approved rates for the year 2023	
					RESIDENTIAL	COMMERCIAL
1	Rajouri	Rajouri	Ward no 01-17 of MC Rajouri	Rampur	25.63	60.39
2				Dhani Dhar	23.27	55.00
3				Potha Radhey	24.34	57.97
4				Bedhka	23.07	55.00
5				Salani	24.57	57.51
6				Phalyana	25.39	35.40
7				Murad Pur	24.16	56.54
8				Thuddi	23.39	57.08
9				Talwal	23.71	56.51
10				Pathan Mohra	21.89	44.09
11				Dassal Seeran	14.32	41.82
12				Kappa Kha	15.91	55.00
13				Kheora	25.63	60.58
14				Aitti	19.30	42.34
15				Badhoon	23.42	54.59
16	Nowshera	Nowshera	Ward No. 1	Qasba Bala	32.24	55.65
17			Ward No. 2	Qasba Bala	28.08	55.65
18			Ward No. 3 to 7	Qasba Bala	26.00	31.50
19			Ward No. 8 to 13	Qasba Pain	26.00	36.75
20	Thannamandi	Thannamandi	W.N.01(Begonara)	Thanna	17.00	27.99
21			W.N.02(Raina Mohalla)	Hasplote	12.38	27.99
22				Thanna	17.00	27.99
23			W.N.03(Samyal Mohalla)	Hasplote	12.37	27.99
24				Hasplote	12.38	27.99
25			W.N.04(Bandian)	Hasplote	12.49	27.99
26				Thanna	15.70	28.27
27			W.N.05(Gazali Market)	Hasplote	12.62	28.27
28				Thanna	15.87	28.27
29			W.N.06(Ganai/Shawl Mohalla)	Thanna	15.71	27.99
30	Thanna	15.70		28.27		
31	W.N.07(Batrooni/Mir Mohalla)	Hasplote	12.62	28.27		
32		Thanna	15.87	28.27		
33	Thannamandi	Thannamandi	W.N.08 (Birthpuri)	Thanna	15.70	28.27
34			W.N.09(Tahand Mohalla)	Thanna	15.87	28.27
35			W.N.10 (Purana Thanna)	Thanna	15.71	27.99
36			W.N.11 (Bhatidhar)	Thanna	15.71	27.99
37	W.N.12(Thakkar Mohalla)	Thanna	15.71	27.99		
38		Thanna	15.71	27.99		
39	Sunderbani	Sunderbani	W.N.13(Pathan/Dhara Mohalla)	Thanna	15.71	27.99
40			W. No. 1	Bhajwal	41.02	51.49
41			W. No. 2	Bhajwal	41.02	51.49
42			W. No. 3	Bhajwal	41.02	51.49
43			W. No. 4	Bhajwal	41.02	51.49
44			W. No. 5	Bhajwal	41.02	51.49
45			W. No. 6	Bhajwal	41.02	51.49
46			W. No. 7	Bhajwal	41.02	51.49
47			W. No. 8	Bhajwal	39.21	46.41
48			W. No. 10	Bhajwal	39.21	46.41
49	W. No. 11	Bhajwal	39.21	46.41		
50	W. No. 12	Bhajwal	39.21	46.41		
51	W. No. 13	Bhajwal	39.21	46.41		
52	Kalakote	Kalakote	W. No. 9	Lowhrakot	39.21	46.41
53			Ward No-01	Dali	4.85	4.99
54			Ward No-02	Upper Sair & Lower Sair	26.03	36.56
55			Ward No-03			
56			Ward No-04	Badhog	2.83	5.46
57			Ward No-05	Kalakote	3.39	5.51
58			Ward No-06	Chainpur	13.66	15.46
59	Ward No-07	Bera Marhote	3.48	4.56		

19
Assistant Commissioner (Rev.)
Rajouri

FORM -II

STATEMENT SHOWING THE MARKET VALUE GUIDELINES RULES 2011 (THE URBAN BUILT UP PROPERTIES) IN RESPECT OF DISTRICT RAJOURI APPROVED FOR THE YEAR 2023

S. No.	NAME OF THE TEHSIL	NAME OF TOWN	WARD NO.	VILLAGE/ MOHALLA/ STREET	Market Value of Built-up properties per Sq meter Residential (In Lacs)				Shop	Office	Godown
					If Roof made of RCC	If roof made of RCC Girder .	If roof made of as best as sheets/ Tin sheets/ English Tiles	If roofs made of Kacha Bambu			
1	Rajouri	Rajouri	All Wards	Rajouri MC	Prevailing PWD Sch of rates fixed by CE, R&B, Jammu ,	Prevailing PWD Sch of rates fixed by CE, R&B, Jammu	Prevailing PWD Sch of rates fixed by CE, R&B, Jammu	Prevailing PWD Sch of rates fixed by CE, R&B, Jammu	Prevailing PWD Sch of rates fixed by CE, R&B, Jammu	Prevailing PWD Sch of rates fixed by CE, R&B, Jammu	Prevailing PWD Sch of rates fixed by CE, R&B, Jammu
			Old City	Rajouri	...do...	...do...	...do...	...do...	...do...	...do...	...do...
2	Darhal	Darhal	-	Darhal Town	...do...	...do...	...do...	...do...	...do...	...do...	...do...
3	Thanamandi	Thanamandi	All Wards	Thanamandi Town	...do...	...do...	...do...	...do...	...do...	...do...	...do...
4	Kotranka	Kotranka	-	Kotranka City	...do...	...do...	...do...	...do...	...do...	...do...	...do...
		Budhal	-	Rajnagar	...do...	...do...	...do...	...do...	...do...	...do...	...do...
5	Nowshera	Nowshera	All Wards	Nowshera City	...do...	...do...	...do...	...do...	...do...	...do...	
6	Sunderbani	Sunderbani	01 to 07	Sunderbani Old	...do...	...do...	...do...	...do...	...do...	...do...	...do...
				All new area attached with MC	...do...	...do...	...do...	...do...	...do...	...do...	...do...
7	Kalakote	Kalakote	-	Kalakote City	...do...	...do...	...do...	...do...	...do...	...do...	...do...
				All new area attached with MC	...do...	...do...	...do...	...do...	...do...	...do...	...do...


 Assistant Commissioner (Rev.)
 - Rajouri


FORM -III

STATEMENT SHOWING THE MARKET VALUE GUIDELINES RULES 2011 (AGRICULTURE LAND) IN RESPECT OF DISTRICT RAJOURI APPROVED FOR THE YEAR 2023

	NAME OF TEHSIL	NAME OF PATWAR HALQA	NAME OF VILLAGE	APPROVED RATES FOR THE YEAR 2023			
				FOR SMALL PLOTS UPTO ONE KNL AREA (IN LACS)	FOR IRRIGATED LAND (IN LACS) PER KNL	FOR UNIRRIGATED LAND (CULTIVABLE/UNCULTIVABLE) (IN LACS)	
1	Rajouri	Dhanidhar	Rehtal	7.57	4.29	2.40	
2			Dhanore Dhandian	7.57	4.29	2.40	
3			Dhanore Loharan	7.57	4.29	2.40	
4			Phawalgah	4.11	2.03	
5			Dhanidhar	56.84	13.06	13.30	
6			Kheora	62.59	10.63	10.83	
7			Khapa Kha	56.84	10.33	6.49	
8			Potha Radhey	60.78	14.57	14.84	
9			Thudi	60.07	22.12	11.30	
10			Chowdhary Nar	9.13	4.33	2.82	
11			Dhanore Gorsian	11.21	4.95	4.03	
12			Dhanore Jarallan	11.22	4.96	4.03	
13			Nagrota	Nagrota	13.12	7.86	5.26
14				Kote Dhara	8.06	5.54	3.61
15		Sankari		4.62	2.87	2.40	
16		Sanu Kote		3.39	2.13	1.80	
17		Charhan		4.34	3.18	2.18	
18		Ferwala		5.28	3.18	2.18	
19		Palam		9.95	4.80	3.18	
20		Badhoon	Ladhote	2.81	1.81	1.30	
21			Kalal kass	2.89	1.88	1.36	
22			Budhoon	12.78	9.28	5.59	
23		Dhangri	Dhangri	12.78	7.35	5.41	
24			Bal Jarallan	4.43	2.62	2.18	
25			Chachrool	4.34	2.57	2.15	
26			Saranoo	5.73	3.57	2.76	
27		Dalhori	Dalhori	3.39	2.38	1.74	
28			Gunni	3.46	2.39	1.67	
29			Argi	3.46	2.39	1.76	
30			Salyote	2.26	1.49	1.36	
31			Sewa Jaghir	2.71	1.71	1.37	
32			Sagote	2.71	1.71	1.36	
33			Chingus	Kallar	5.72	2.76	1.93
34		Chatyar		4.18	2.26	1.68	
35		Agrati		4.35	2.26	1.68	
36		Dhanwan Kote		4.35	2.26	1.68	
37		Dhanwan		4.28	2.30	1.47	
38		Loorkote		4.22	2.20	1.43	
39		Chatyari		4.23	2.24	1.43	
40		Chingus		4.28	2.76	1.93	
41		Kothari		2.26	1.71	1.26	
42		Bagla		Richwa	3.71	2.04	1.37
43			Nadyala	2.43	1.53	1.29	
44			Bagla	2.54	1.60	1.34	
45		Doongi	Challas	2.43	1.54	1.29	
46			Jandi Dhara	2.24	1.80	1.64	
47			Tarala Jagir	2.48	1.76	1.62	
48			Derrian	2.61	1.76	1.62	
49			Sasal Kote	2.72	1.80	1.63	
50			Jatote	2.71	1.80	1.63	
51			Trid Wal	2.67	1.76	1.62	
52			Mehari Manyalan	1.88	1.27	1.11	
53			Naghoon	1.88	1.09	0.91	
54			Dhara Sawnla	1.79	1.09	0.91	
55			Doongi Brahmana	2.27	1.72	1.44	

Assistant Commissioner (Rev.)
- Rajouri

NAME OF TEHSIL	NAME OF PATWAR HALQA	NAME OF VILLAGE	APPROVED RATES FOR THE YEAR 2023				
			FOR SMALL PLOTS UPTO ONE KNL AREA (IN LACS)	FOR IRRIGATED LAND (IN LACS) PER KNL	FOR UNIRRIGATED LAND (CULTIVABLE/UNCULTIVABLE) (IN LACS)		
Manjakote	Keri Manyalan	Keri Manyalan	2.29	1.74	1.44		
		Shahpur Manyalan	2.27	1.76	1.42		
		Thatyali	2.25	1.73	1.38		
		Ponthal	2.29	1.73	1.38		
	Sohana	Sohana	Sohana	
			Mithi Dhara	1.82	1.12	1.03	
			Doongi Manyalan	1.84	1.12	1.07	
			Namblan	1.83	1.12	1.04	
			Samyan	1.82	1.08	1.03	
			Godhar	3.06	1.83	1.50	
	Potha	Potha	Peo-Manyalan	2.75	1.77	1.41	
			Potha Gharalan	3.04	1.83	1.57	
			Kerdino	3.03	1.77	1.54	
			Androla	3.03	1.85	1.59	
			Chakli	3.03	1.79	1.54	
	Rampur	Rampur	Rampur	62.56	37.53	26.20	
			Talwal	62.56	13.68	7.21	
			Chanani Bagala	14.91	7.11	6.12	
	Additional Rampur	Additional Rampur	Sadyal	4.43	3.44	2.28	
			Khankari	2.66	1.77	1.39	
			Makote	4.48	3.15	2.24	
			Chapper Dhara	2.00	2.79	1.61	
			Irwan Khater	14.97	5.90	3.54	
			Thandi Kassi	13.05	5.54	4.07	
			Pullalian	1.85	1.21	1.11	
			Ninga Nar	1.92	1.24	1.16	
			Tundi Trar	1.85	1.20	1.11	
			Dassal Gujarain	9.40	5.42	3.24	
			Dassal Sarian	10.87	1.85	1.44	
			Dassal Jattan	5.58	2.42	2.26	
			Mubark Pura	3.95	2.42	2.26	
			Kerian	3.71	2.39	1.76	
			Pathan Morhra	25.34	8.19	4.72	
	Bathuni	Bathuni	Bedkha	57.38	7.20	7.08	
			Salani	59.96	15.34	9.31	
			Muradpur	13.53	7.13	5.90	
			Bathuni	11.04	6.96	4.48	
			Thikrian	4.02	1.83	1.73	
			Mehari Gujrain	4.23	1.85	1.75	
			Sawani	3.95	1.75	1.64	
	Fatehpur	Fatehpur	Phalyana	62.38	13.27	8.84	
			Chawa	5.13	2.63	2.26	
			Manji Dhara	2.72	2.18	1.83	
			Gurdan Balla	3.77	2.77	2.18	
			Gurdan Pain	6.98	3.24	2.57	
Fatehpur			13.47	7.90	4.83		
Saroola	Saroola	Atti	23.24	9.46	5.13		
		Saroola	3.91	2.44	1.96		
		Dehri-Dhara	4.47	3.27	2.48		
		Mangal Nar	3.89	1.93	2.07		
		Rajdhani	4.08	2.17	2.07		
		Ghambir-Mughlan	Ghambir-Mughlan	Ghambir-Mughlan	5.18	2.44	2.15
				Kotli Kalaban	4.88	2.45	2.21
		Galhuti	Galhuti	Galhuti	5.44	2.67	2.47
				Hayatpura	7.74	3.76	2.88
				Kalali	5.89	2.95	2.30
				Jamola	5.34	2.89	2.39
		Dehri-Ralyote	Dehri-Ralyote	Dehri-Ralyote	5.91	3.49	2.69
				Dreri	5.43	2.92	2.42
				Dabrote	5.43	2.92	2.26
				Patrara	6.40	2.88	2.42


 Assistant Commissioner (Rev.)
 Rajouri

S.NO	NAME OF TEHSIL	NAME OF PATWAR HALQA	NAME OF VILLAGE	APPROVED RATES FOR THE YEAR 2023				
				FOR SMALL PLOTS UPTO ONE KNL AREA (IN LACS)	FOR IRRIGATED LAND (IN LACS) PER KNL	FOR UNIRRIGATED LAND (CULTIVABLE/UNCULTIVABLE) (IN LACS)		
117		Panjgrain	Panjgrain	2.88	1.98	1.63		
118		Katarmal	Manjakote	13.75	4.86	3.70		
119			Neli	9.85	3.99	2.26		
120			Kakora	9.35	4.45	2.69		
121			Katarmal	9.35	4.45	2.69		
122	CHOWKIAN		Chowkian	12.85	7.43	6.37		
123	Darhal	Dodaj	Thanamang	12.85	7.43	6.37		
124			Dodaj	Dodaj	9.71	5.54	4.43	
125		Ujhan	Darhal	10.13	5.83	4.65		
126			Ujhan	Ujhan	12.11	6.67	5.30	
127			Ujhan	Leeran	9.76	5.54	4.43	
128			Ujhan	Malhut	9.76	5.54	4.43	
129		Nadian	Nadian	Nadian	10.69	5.95	4.72	
130			Nadian	Kothra	9.51	5.54	4.43	
131			Nadian	Badhanoo	9.51	5.54	4.43	
132			Nadian	Sagrawat	9.51	5.54	4.43	
133	Thanna Mandi	Thanna	Thanna	28.44	5.05	3.72		
134			Thanna	Alal	4.74	2.67	1.59	
135			Thanna	Krayote	4.56	2.56	1.51	
136			Thanna	Barhoon	4.43	2.53	1.50	
137			Thanna	Darra	4.60	2.59	1.52	
138			Thanna	Khanyalkote	4.60	2.59	1.52	
139			Thanna	Dhoke	4.60	2.59	1.52	
140			Thanna	Nelli	4.60	2.59	1.52	
141			Thanna	Bhatteli	4.60	2.59	1.52	
142			Husplote	Husplote	Husplote	9.82	4.78	2.79
143				Husplote	Mangota	4.60	3.32	1.68
144				Husplote	Danna	4.60	3.32	1.68
145				Husplote	Rajdhani	4.60	3.32	1.68
146		Behrote	Shahdara	Shahdara- A Dakbanglow Mohra to Hattian to H/o Shab din To H/O Missri	13.01	3.90	2.27	
147				Shahdara	Remaining Shahdra Sharief other than 'A' above	12.91	3.83	2.25
148				Shahdara	Panghai	11.13	3.58	2.03
149				Shahdara	Majhoor	11.13	3.58	2.03
150				Shahdara	Azmatabad	11.13	3.58	2.03
151				Shahdara	Manyal	11.13	3.58	2.03
152				Shahdara	Kalas	11.13	3.58	2.03
153			Behrote	Behrote	Behrote	14.99	3.50	2.96
154				Behrote	Kote	14.99	3.50	2.96
155				Behrote	Badakana	14.99	3.50	2.96
156	Behrote			Lah	15.66	3.50	2.96	
157	Behrote			Khabblan	14.99	3.50	2.96	
158	Behrote			Plangarh	14.99	3.50	2.96	
159	Saaj	Saaj	Saaj	14.99	3.50	2.96		
160		Saaj	Neerojal	14.99	3.50	2.96		
161		Saaj	Same Samit	14.99	3.50	2.96		
162	Dodasan	Dodasan	Hasyote	14.99	3.50	2.96		
163			Dodasan	Maharajpura	2.96	
164			Dodasan	Dodasan Bala	12.82	3.87	2.96	
165			Dodasan	Dodasan Pain	12.82	3.87	2.96	
166	Panihad	Panihad	Bhattian	12.82	3.87	2.96		
167			Panihad	Soker	2.88	2.42	1.83	
168			Panihad	Prori gujran	2.81	2.42	1.80	
169			Panihad	Panihad	2.77	2.39	1.37	
170			Panihad	Chambitrar	2.22	1.60	1.37	
			Bhonda Naka	2.30	1.55			


 Assistant Commissioner (Rev.)

IRRIGATED / UNCULTIVABLE LACS	NAME OF TEHSIL	NAME OF PATWAR HALQA	NAME OF VILLAGE	APPROVED RATES FOR THE YEAR 2023			
				FOR SMALL PLOTS UPTO ONE KNL AREA (IN LACS)	FOR IRRIGATED LAND (IN LACS) PER KNL	FOR UNIRRIGATED LAND (CULTIVABLE/UNCULTIVABLE) (IN LACS)	
	Kotranka	Gakhrote	Kurhad	2.21	1.60	1.37	
			Gakhrote	2.38	1.63	1.45	
			Tarkassi	2.32	1.62	1.41	
			Padyara	2.09	1.81	1.48	
			Hanjeli	2.09	1.80	1.48	
			Gurah Sarkari	2.10	1.81	1.49	
			Dhar Sakri	2.38	1.86	1.54	
		Rehan	Barsala	2.10	1.80	1.51	
			Tralla Gujran	2.11	1.80	1.51	
			Rehan	2.36	1.79	1.51	
		Swari	Swari	2.35	1.78	1.50	
			Panjnara	2.12	1.42	1.25	
183		Kandi	Kandi	Kandi	3.12	2.41	1.85
184				Hubbi (Interior) (Khasra nos. 442, 444, 424, 423, 421, 422, 395, 393, 572, 391, 392, 382, 602, 603, 605, 610, 611, 612, 622, 623, 621, 625, 626 & 627.)	3.41	2.75	2.71
				Hubbi (Exterior) (area other than Hubbi Interior)	2.94	2.40	2.20
			Mohra	Kotranka (Interior) (Khasra nos. 01 to 200)	11.94	6.89	4.99
185				Kotranka (Exterior) (Area other than Kotranka Interior)	7.79	4.06	2.76
186				Jaglanoo	8.51	4.06	2.77
187				Mohra	7.03	3.46	2.49
188			Jamola	Jamola	2.27	1.60	1.41
189				Khah	2.19	1.55	1.37
190			Draj	Draj	5.48	3.33	2.42
191		Larkutti		3.63	2.15	1.70	
192		Phalni	Samote (interior) (Khasra nos. 01 to 478)	6.69	3.58	2.57	
			Samote (exterior) (Area other than Samote Interior)	6.39	3.45	2.47	
193			Targain	2.80	2.02	1.61	
194			Phalni	5.66	2.94	2.06	
195			Shahpur	2.86	2.04	1.66	
196		Kewal	Dramman	5.66	3.45	2.45	
197			Kewal	7.13	2.74	2.05	
198	Dandote		7.13	2.74	1.99		
199	Rajnagar	Rajnagar (interior) (Khasra nos. 2039 to 2300)	11.14	4.69	3.16		
		Rajnagar (Exterior) (Area other than Rajnagar Interior)	7.80	3.42	2.44		
200	Kanthol	Kanthol	2.44	1.72	1.36		
201		Behi Nambal	2.44	1.72	1.36		
202	Khawas	Badhal	4.03	2.34	1.77		
204		Gundi	4.09	2.06	1.66		


 Assistant Commissioner (Rev.)
 Rajouri


NAME OF TEHSIL	NAME OF PATWAR HALQA	NAME OF VILLAGE	APPROVED RATES FOR THE YEAR 2023			
			FOR SMALL PLOTS UPTO ONE KNL AREA (IN LACS)	FOR IRRIGATED LAND (IN LACS) PER KNL	FOR UNIRRIGATED LAND (CULTIVABLE/UNCULTIVABLE) (IN LACS)	
Khawas	Keri	Gadyoug	2.86	2.02	1.64	
		Bhella	2.69	2.16	1.77	
		Keri	2.69	2.16	1.77	
		Gundha	2.81	2.24	1.84	
		Dhaleri	4.16	2.76	1.64	
	Kotchawal	Udhan	2.94	2.09	1.59	
		Phera	2.95	1.87	1.39	
		Panglar	2.69	1.93	1.43	
		Khorbani	2.59	1.87	1.36	
		Narla	2.69	1.93	1.43	
		Bambal	2.59	1.87	1.36	
	Nowshera	Khamba	Kotchawal	2.59	1.87	1.36
			Khambah	2.16	1.61
		Bhawani	Sarya	2.16	1.61
			Bhawani	2.70	1.61
			Kalsian	2.70	1.61
Chowki Handan		Kanet	2.70	1.61	
		Chowki Handan	2.70	2.14	
		Langer	2.70	1.61	
		Dhanaka	2.70	1.61	
		Manpur	2.16	1.61	
		Ganaih	2.16	1.61	
Nonial		Chai	
		Nonial	21.60	4.28	
		Gurah Sahib Singh	
		Nonial Pain	5.40	2.14	
		Qasba Bala	16.05	
		Qasba Pain	16.05	
Bhajnowa		Chack Sarkari	1.61	
		Bhajnowa	2.70	1.61	
		Hanjana Khanaka	3.24	2.63	2.68	
		Hanjana Thakra	3.24	2.63	2.68	
		Dabbar	3.24	2.63	2.14	
Gagrote		Dabbar Khurd	2.70	2.63	2.14	
		Gagrote	2.70	2.14	
		Kalal	2.70	1.61	
		Dharyalla	2.70	2.14	
Mangal Devi		Khori	2.70	2.14	
		Mangal Devi	2.70	1.61	
		Potha	2.70	2.36	2.14	
Deeing		Dharat	2.70	2.36	2.14	
		Deeing	2.70	1.93	
Lamberi		Chack Sarkari	2.70	1.93	
	Pandori		
Bagnoti	Lamberi	10.80	3.15	3.21		
	Dandesar	10.80	3.15	3.21		
Rajal	Bagnoti	10.80	3.15	3.21		
	Chack Jharalla	10.80	3.15	3.21		
	Thil hakima	7.56	3.15	3.21		
Narian	Rajal	12.96	4.20	3.75		
	Narian	4.75	2.63	2.68		
	Sangpur	3.13	2.63	2.14		
	Dogani	3.13	2.63	2.14		
	Hadiyat Pur	3.13	2.63	2.14		
	Koterajagir	3.13	2.63	2.14		
	Kahllar	2.16	1.61		
	Anayat pur	2.16	1.61		


 Assistant Commissioner (Rev.)
 Rajouri

NAME OF TEHSIL	NAME OF PATWAR HALQA	NAME OF VILLAGE	APPROVED RATES FOR THE YEAR 2023			
			FOR SMALL PLOTS UPTO ONE KNL AREA (IN LACS)	FOR IRRIGATED LAND (IN LACS) PER KNL	FOR UNIRRIGATED LAND (CULTIVABLE/UNCULTIVABLE) (IN LACS)	
		Rani Badethar	2.70	2.10	1.61	
	Qila-Darhal	Darhal	2.43	1.82	
		Qila	2.43	1.82	
		Mohra Kampla	2.43	1.93	
		Androoth	2.70	1.68	1.93	
		Rajpur Kamila	2.43	1.93	
		Rajpur Bhatta	2.43	1.61	
		Lam	2.43	1.61	
		Rajowa	1.62	1.28	
		Pukharni	1.62	1.28	
		Jajote Kandu	1.62	1.28	
		Wand Mohra	1.62	1.07	
		Laroka	1.62	1.28	
		Dhryote	1.62	1.28	
		Anwas Bhandar	1.62	1.07	
	Chochua Pogla	1.35	1.28		
	Chack Sarkari	1.35	1.07		
	Bhajwal	Bhajwal (Rural)	44.92	9.24	6.31	
		Loharakote (MC)	44.92	9.24	6.31	
		Peli	3.39	1.37	1.19	
		Phall	2.98	1.42	1.19	
		Gandey	2.92	1.17	1.03	
		Thandapani	Thandapani	32.66	6.13	4.45
			Balshama	32.66	6.13	4.45
			Mawa	2.98	1.26	1.19
			Patrara	2.98	1.26	1.19
			Guracharalla	2.98	1.26	1.19
	Langer		2.25	1.17	1.03	
	Hathal	Hathal	2.27	1.17	1.05	
		Prat	2.27	1.17	1.05	
		Marchola	2.27	1.17	1.05	
		Devak	2.28	1.17	1.04	
		Seiya	2.28	1.17	1.04	
		Nalla	2.28	1.17	1.04	
		Barnara	2.28	1.17	1.04	
		Makol	2.28	1.17	1.04	
		Nahoti	2.28	1.17	1.04	
		Bandrai	Bandrai	2.25	1.17	1.02
	Deoli		2.33	1.23	1.06	
	Bambliya		2.33	1.23	1.06	
	Una		2.24	1.17	1.02	
	Thangriote		2.33	1.23	1.06	
	Kantha		2.33	1.23	1.06	
	Beri-Pattan	Basantpur	2.33	1.23	1.06	
		Beripattan	Kangri	5.02	3.05	1.64
		Changi kangrial	Changi Kangriyal	5.02	3.05	1.64
			Kuldabi	5.02	2.94	1.63
			Meenka	2.11	2.02	1.07
			Chaknowabad	3.15	1.50	1.25
			Chak Tavela	2.83	1.50	1.25
			Thickha	3.15	1.50	1.25
			Talla Tanda	3.15	1.50	1.25
		Nah	Nah	1.47	1.03	0.80
	Patni		1.47	1.03	0.80	
	Dhar		1.60	1.17	0.92	
	Dhok Banyar		3.02	1.44	1.19	
	Siyal		2.30	1.80	1.57	
	Mangiote		2.30	1.80	1.57	
		Siot	33.08	6.10	4.37	

[Signature]
Assistant Commissioner (Rev.)
Rajouri

NAME OF TEHSIL	NAME OF PATWAR HALQA	NAME OF VILLAGE	APPROVED RATES FOR THE YEAR 2023			
			FOR SMALL PLOTS UPTO ONE KNL AREA (IN LACS)	FOR IRRIGATED LAND (IN LACS) PER KNL	FOR UNIRRIGATED LAND (CULTIVABLE/UNCULTIVABLE) (IN LACS)	
Siot	Siot	Bakhar	33.08	6.10	4.37	
		Channi	3.11	1.41	1.22	
Kalakote	Sair	Sair	-	3.10	2.31	
		Chainpur	-	3.87	1.93	
		Kalakote	-	2.77	1.93	
		Badhog	-	1.91	1.67	
		Dhanwan	2.41	1.93	1.57	
		Dhalyote	2.41	1.93	1.57	
		Bera Marhote	2.76	1.82	1.65	
		Kurah	2.76	1.82	1.82	
	Bera Marhote	Keri Barmandal	2.70	1.62	1.29	
		Dhayala	5.10	1.62	1.46	
		Sindh Khatuti	3.91	1.62	1.46	
		Kothian	3.57	1.38	1.22	
		Udarni	3.57	1.56	1.22	
		Broh	7.87	2.06	1.57	
		Soom	7.86	1.90	1.57	
		Dhangote	2.96	1.56	1.43	
	Broh	Mangrote	1.78	1.56	1.43	
		Sonchal	1.61	1.42	1.28	
		Pondal	1.61	1.38	1.22	
		Majra Honi	1.61	1.38	1.22	
		Danti	1.12	0.87	0.71	
		Salheri	1.12	0.87	0.71	
		Jata Brahmana	1.17	0.90	0.73	
		Jatta Malyan	1.17	0.90	0.73	
		Narsingh Pura	1.61	1.38	0.73	
		Gharat	1.98	1.38	1.21	
		Sialsui	Sailsui	8.09	1.95	1.28
			Balli Bhawan	8.09	2.22	1.65
	Khadarian		4.70	1.93	1.62	
	Khah		4.70	1.93	1.62	
	Panglote		6.93	1.75	1.65	
	Jigni		4.55	1.75	1.65	
	Garan	Garan Bala	1.63	1.40	1.06	
		Garan Pain	1.63	1.40	1.24	
		Phalli Brahmna	1.63	1.40	1.24	
		Ghawan	1.63	1.40	1.16	
		Devlian	2.67	1.76	1.42	
		Bathera	2.67	1.76	1.42	
Panjnara		2.67	1.76	1.42		
Panjah		Panjah	2.71	1.80	1.47	
		Kural	2.71	1.80	1.47	
		Kurlian	2.71	1.80	1.47	
	Kharak	2.71	1.80	1.47		
	Andh	2.67	1.79	1.46		
	Danghar	1.63	1.40	1.29		
	Potha	1.63	1.40	1.29		
	Panhar	1.63	1.40	1.29		
	Narota	1.63	1.40	1.29		
	Pari	1.63	1.40	1.29		
Dharmsal	Malhurian	2.37	1.83	1.37		
	Thus	2.37	1.83	1.37		
	Dharamsal	10.74	1.98	1.42		
	Brehvi	10.94	1.98	1.47		
	Badhanoo	2.04	1.79	1.40		
	Kaller	2.04	1.81	1.40		
Dali	Kotekabu	2.12	1.87	1.41		
	Dali	2.54	1.82	1.50		
		Saroh	2.51	1.82	1.47	


 Assistant Commissioner (Rev.)
 Rajouri

NAME OF TEHSIL	NAME OF PATWAR HALQA	NAME OF VILLAGE	APPROVED RATES FOR THE YEAR 2023		
			FOR SMALL PLOTS UPTO ONE KNL AREA (IN LACS)	FOR IRRIGATED LAND (IN LACS) PER KNL	FOR UNIRRIGATED LAND (CULTIVABLE/UNCULTIVABLE) (IN LACS)
Taryath	Treru	Treru	3.12	3.70	1.83
	Jungrial	Jungrial	2.44	1.87	1.50
	Hari Chumma	Hari Chumma	1.73	1.46	1.29
		Chak Mathyani	1.73	1.46	1.29
		Chak Patti	1.73	1.46	1.29
		Chak Mian	1.73	1.46	1.29
		Nara Majra	1.72	1.46	1.29
	Keri	Keri	25.48	2.13	1.94
		Khabber	3.18	2.02	1.89
		Ghalhan	2.54	2.02	1.65


 Assistant Commissioner (Rev.)
 Rajouri

(17)



FORM -IV

STATEMENT SHOWING THE MARKET VALUE GUIDELINES RULES 2011 (INDUSTRIAL LAND) IN RESPECT OF DISTRICT RAJOURI APPROVED FOR THE YEAR 2023

S.NO	NAME OF CORPORATION, MUNICIPALITY OR TEHSIL	NAME OF VILLAGE	Value of Plot Per Kanal
1	Rajouri MC	Ward no 01	32.00
2		Ward no 02	44.00
3		Ward no 03	44.00
4		Ward no 04	42.00
5		Ward no 05	42.00
6		Ward no 06	42.00
7		Ward no 07	44.00
8		Ward no 08	44.00
9		Ward no 09	44.00
10		Ward no 10	44.00
11		Ward no 11	44.00
12		Ward no 12	44.00
13		Ward no 13	41.00
14		Ward no 14	34.00
15		Ward no 15	42.00
16		Ward no 16	42.00
17		Ward no 17	44.00
18	Nowshera MC	Ward No. 1	44.79
19		Ward No. 2	42.67
20		Ward No. 3 to 7	29.30
21		Ward No. 8 to 13	31.98
22	Thannamandi MC	W.N.01(Begonara)	22.93
23			20.57
24		W.N.02(Raina Mohalla)	22.93
25			20.56
26		W.N.03(Samyal Mohalla)	20.57
27		W.N.04(Bandian)	20.63
28		W.N.05(Gazali Market)	22.41
29			20.83
30		W.N.06(Ganai/Shawl Mohalla)	22.49
31		W.N.07(Batrooni/Mir Mohalla)	22.27
32		W.N.08 (Birthpuri)	22.41
33			20.83
34		W.N.09(Tahand Mohalla)	22.49
35	W.N.10 (Purana Thanna)	22.27	
36	W.N.11 (Bhatidhar)	22.27	
37	W.N.12(Thakkar Mohalla)	22.27	
38	W.N.13(Pathan/Dhara Mohalla)	22.27	

19
 District Commissioner (Rev.)
 District


S.NO	NAME OF CORPORATION, MUNICIPALITY OR TEHSIL	NAME OF VILLAGE	Value of Plot Per Kanal
39	Sunderbani MC	W. No. 1	46.25
40		W. No. 2	46.25
41		W. No. 3	46.25
42		W. No. 4	46.25
43		W. No. 5	46.25
44		W. No. 6	46.25
45		W. No. 7	46.25
46		W. No. 8	42.81
47		W. No. 10	42.81
48		W. No. 11	42.81
49		W. No. 12	42.81
50		W. No. 13	42.81
51		W. No. 9	42.81
52		Kalakote MC	Ward No-01
53	Ward No-02		31.60
54	Ward No-03		31.60
55	Ward No-04		4.18
56	Ward No-05		4.49
57	Ward No-06		14.69
58	Ward No-07		4.06
59		Rehtal	4.99
60		Dhanore Dhandian	4.99
61		Dhanore Loharan	4.99
62		Phawalgah	3.07
63		Dhanidhar	35.07
64		Kheora	36.71
65		Khapa Kha	31.66
66		Potha Radhey	37.81
67		Thudi	35.68
68		Chowdhary Nar	5.98
69		Dhanore Gorsian	7.62
70		Dhanore Jarallan	7.62
71		Nagrotā	9.19
72		Kote Dhara	5.83
73		Sankari	3.51
74		Sanu Kote	2.60
75		Charhan	3.26
76		Ferwala	3.73
77		Palam	6.56
78		Ladhote	2.06
79		Kalal kass	2.13
80		Budhoon	9.19
81		Dhangri	9.10
82		Bal Jarallan	3.30



 Assistant Commissioner (Rev.)
 Raipouri


S.NO	NAME OF CORPORATION, MUNICIPALITY OR TEHSIL	NAME OF VILLAGE	Value of Plot Per Kanal
83		Chachrool	3.25
84		Saraṇoo	4.24
85		Dalhari	2.56
86		Gunni	2.57
87		Argi	2.61
88		Salyote	1.81
89		Sewa Jaghir	2.04
90		Sagote	2.03
91		Kallar	3.83
92		Chatyar	2.93
93		Agrat	3.01
94		Dhanwan Kote	3.01
95		Dhanwan	2.88
96		Loorkote	2.83
97		Chatyari	2.83
98		Chingus	3.10
99		Kothari	1.76
100		Richwa	2.54
101		Nadyala	1.86
102		Bagla	1.94
103		Challas	1.86
104		Jandi Dhara	1.94
105		Tarala Jagir	2.05
106		Derrian	2.11
107		Sasal Kote	2.18
108		Jatote	2.17
109		Trid Wal	2.14
110	Rajouri	Mehari Manyalan	1.49
111		Naghoon	1.39
112		Dhara Sawnla	1.35
113		Doongi Brahmana	1.85
114		Keri Manyalan	1.86
115		Shahpur Manyalan	1.84
116		Thatyali	1.81
117		Ponthal	1.84
118		Sohana
119		Mithi Dhara	1.43
120		Doongi Manylan	1.46
121		Namblan	1.44
122		Samyan	1.43
123		Godhar	2.28
124		Peo-Manyalan	2.08
125		Potha Gharalan	2.30
126		Kerdino	2.29

Assistant Commissioner (Rev.)
Rajouri

S.NO	NAME OF CORPORATION, MUNICIPALITY OR TEHSIL	NAME OF VILLAGE	Value of Plot Per Kanal
127		Androla	2.31
128		Chakli	2.29
129		Rampur	44.38
130		Talwal	34.89
131		Chanani Bagala	10.52
132		Sadyal	3.35
133		Khankari	2.03
134		Makote	3.36
135		Chapper Dhara	1.80
136		Irwan Khater	9.25
137		Thandi Kassi	8.56
138		Pullalian	1.48
139		Ninga Nar	1.54
140		Tundi Trar	1.48
141		Dassal Gujjarain	6.32
142		Dassal Sarian	6.16
143		Dassal Jattan	3.92
144		Mubark Pura	3.11
145		Kerian	2.74
146		Pathan Morhra	15.03
147		Bedkha	32.23
148		Salani	34.64
149		Muradpur	9.72
150		Bathuni	7.76
151		Thikrian	2.88
152		Mehari Gujrain	2.99
153		Sawani	2.80
154		Phalyana	35.61
155		Chawa	3.69
156		Manji Dhara	2.27
157		Gurdan Balla	2.97
158		Gurdan Pain	4.78
159		Fatehpur	9.15
160		Atti	14.19
161		Saroola	2.94
162		Dehri-Dhara	3.48
163		Mangal Nar	2.98
164		Rajdhani	3.08
165		Ghambir-Mughlan	3.67
166		Kotli Kalaban	3.54
167		Galhuti	3.96
168		Hayatpura	5.31
169		Kalali	4.10
170	Manjakote	Jamola	3.87


 Assistant Commissioner (Rev.)
 Rajouri

S.NO	NAME OF CORPORATION, MUNICIPALITY OR TEHSIL	NAME OF VILLAGE	Value of Plot Per Kanal
171		Dehri-Ralyote	
172		Dreri	4.30
173		Dabrote	3.92
174		Patrara	3.84
175		Panjgrain	4.41
176		Manjakote	2.25
177		Neli	8.72
178		Kakora	6.05
179		Katarmal	6.02
180		Chowkian	6.02
181		Thanamang	9.61
182		Dodaj	9.61
183		Darhal	7.07
184		Ujhan	7.39
185	Darhal	Leeran	8.71
186		Malhut	7.10
187		Nadian	7.10
188		Kothra	7.70
189		Badhanoo	6.97
190		Sagrawat	6.97
191		Thanna	6.97
192		Alal	16.08
193		Krayote	3.17
194		Barhoon	3.03
195		Darra	2.96
196		Khanyalkote	3.06
197		Dhoke	3.06
198		Nelli	3.06
199		Bhatteli	3.06
200		Husplote	3.06
201		Mangota	6.30
202		Danna	3.14
203		Rajdhani	3.14
204		Shahdara- A Dakbanglow Mohra to Hattian to H/o Shab din To H/O Missri	3.14
205		Remaining Shahdra Sharief other than 'A' above	7.64
206		Panghai	7.58
207	Thanna Mandi	Majhoor	6.58
208		Azmatabad	6.58
209		Manyal	6.58
210		Kalas	6.58
211		Behrote	6.58
212		Kote	8.98
213		Badakana	8.98


 Assistant Commissioner (Rev.)
 - Rajouri -

S.NO	NAME OF CORPORATION, MUNICIPALITY OR TEHSIL	NAME OF VILLAGE	Value of Plot Per Kanal
214		Lah	9.31
215		Khabblan	8.98
216		Plangarh	8.98
217		Saaj	8.98
218		Neerojal	8.98
219		Same Samit	8.98
220		Hasyote	8.98
221		Maharajpura	1.48
222		Dodasan Bala	7.89
223		Dodasan Pain	7.89
224		Bhattian	7.89
225		Soker	2.35
226		Prori gujran	2.32
227		Panihad	2.28
228		Chambitrar	1.79
229		Bhonda Naka	1.83
230		Kurhad	1.79
231		Gakhrote	1.92
232		Tarkassi	1.87
233		Padyara	1.79
234		Hanjeli	1.79
235		Gurah Sarkari	1.80
236		Dhar Sakri	1.96
237		Barsala	1.80
238		Tralla Gujran	1.81
239		Rehan	1.94
240		Swari	1.92
241		Panjnara	1.68
242		Kandi	2.49
243		Hubbi (Interior) (Khasra nos. 442, 444, 424, 423, 421, 422, 395, 393, 572, 391, 392, 382, 602, 603, 605, 610, 611, 612, 622, 623, 621, 625, 626 & 627.)	3.06
		Hubbi (Exterior) (area other than Hubbi Interior)	2.57
244	Kotranka	Kotranka (Interior) (Khasra nos. 01 to 200)	8.46
		Kotranka (Exterior) (Area other than Kotranka Interior)	5.27
245		Jaglanoo	5.64
246		Mohra	4.76
247		Jamola	1.84
248		Khah	1.78
249		Draj	3.95
250		Larkutti	2.67
251		Samote (interior) (Khasra nos. 01 to 478)	4.63

Assistant Commissioner (Rev.)
Raipur

S.NO	NAME OF CORPORATION, MUNICIPALITY OR TEHSIL	NAME OF VILLAGE	Value of Plot Per Kanal
251		Samote (exterior) (Area other than Samote Interior)	4.43
252		Targain	2.21
253		Phalni	3.86
254		Shahpur	2.26
255		Dramman	4.06
256		Kewal	4.59
257		Dandote	4.56
258		Rajnagar (interior) (Khasra nos. 2039 to 2300)	7.15
		Rajnagar (Exterior) (Area other than Rajnagar interior)	5.12
259	Khawas	Kanthol	1.90
260		Behi Nambal	1.90
261		Badhal	2.90
262		Gundi	2.88
263		Gadyoug	2.25
264		Bhella	2.23
265		Keri	2.23
266		Gundha	2.32
267		Dhaleri	2.90
268		Udhan	2.27
269		Phera	2.17
270		Panglar	2.06
271		Khorbani	1.98
272		Narla	2.06
273		Bambal	1.98
274		Kotchawal	1.98
275			Khambah
276	Sarya		1.88
277	Bhawani		2.15
278	Kalsian		2.15
279	Kanet		2.15
280	Chowki Handan		2.42
281	Langer		2.15
282	Dhanaka		2.15
283	Manpur		1.88
284	Ganaih		1.88
285	Chai	
286	Nonial		12.94
287	Gurah Sahib Singh	...	
288	Nonial Pain	3.77	
289	Qasba Bala	17.50	
290	Qasba Pain	17.50	

Assistant Commissioner
[Signature]
 Date: _____

S.NO	NAME OF CORPORATION, MUNICIPALITY OR TEHSIL	NAME OF VILLAGE	Value of Plot Per Kanal	
291	Nowshera	Chack Sarkari		
292		Bhajnowa	1.80	
293		Hanjana Khanaka	2.15	
294		Hanjana Thakra	2.96	
295		Dabbar	2.96	
296		Dabbar Khurd	2.69	
297		Gagrote	2.42	
298		Kalal	2.42	
299		Dharyalla	2.15	
300		Khori	2.42	
301		Mangal Devi	2.42	
302		Potha	2.15	
303		Dharat	2.42	
304		Deeing	2.42	
305		Chack Sarkari	2.31	
306		Pandori	
307		Lamberi	7.01	
308		Dandesar	7.01	
309		Bagnoti	7.01	
310		Chack Jharalla	7.01	
311		Thil hakima	5.39	
312		Rajal	8.35	
313		Narian	3.71	
314		Sangpur	2.64	
315		Dogani	2.64	
316		Hadiyat Pur	2.64	
317		Koterajagir	2.64	
318		Kahllar	1.88	
319		Anayat pur	1.88	
320		Rani Badethar	2.15	
321		Qila-Darhal	Darhal	2.12
322			Qila	2.12
323	Mohra Kampla		2.18	
324	Androoth		2.31	
325	Rajpur Kamila		2.18	
326	Rajpur Bhatta		2.02	
327	Lam		2.02	
328	Rajowa		1.45	
329	Pukharni		1.45	
330	Jajote Kandu		1.45	
331	Wand Mohra		1.35	
332	Laroka		1.45	
333	Dhryote		1.45	
334	Anwas Bhandar		1.35	
335	Chochua Pogla		1.32	
336	Chack Sarkari		1.21	
337	Bhajwal (Rural)		25.62	
338	Loharakote (MC)	25.62		

Assistant Commissioner (Rev.)
Rajouri

S.NO	NAME OF CORPORATION, MUNICIPALITY OR TEHSIL	NAME OF VILLAGE	Value of Plot Per Kanal	
339	Sunderbani	Peli	2.29	
340		Phall	2.08	
341		Gandey	1.97	
342		Thandapani	18.56	
343		Balshama	18.56	
344		Mawa	2.08	
345		Patrara	2.08	
346		Guracharalla	2.08	
347		Langer	1.64	
348		Hathal	1.66	
349		Prat	1.66	
350		Marchola	1.66	
351		Devak	1.66	
352		Seiya	1.66	
353		Nalla	1.66	
354		Barnara	1.66	
355		Makol	1.66	
356		Nahoti	1.66	
357		Bandrai	1.63	
358		Deoli	1.70	
359		Bambliya	1.70	
360		Una	1.63	
361		Thangriote	1.70	
362		Kantha	1.70	
363		Basantpur	1.70	
364		Beri-Pattan	Kangri	3.33
365			Changi Kangriyal	3.33
366			Kuldabi	3.32
367			Meenka	1.59
368			Chaknowabad	2.20
369			Chak Tavela	2.04
370			Thickha	2.20
371			Talla Tanda	2.20
372			Nah	1.14
373			Patni	1.14
374			Dhar	1.26
375	Dhok Banyar		2.11	
376	Siyal		1.94	
377	Mangiote		1.94	
378	Siot	Siot	18.72	
379		Bakhar	18.72	
380		Channi	2.17	
381		Sair	2.63	
382		Chainpur	2.84	

Assistant Commissioner (Rev.)
Rajouri

S.NO	NAME OF CORPORATION, MUNICIPALITY OR TEHSIL	NAME OF VILLAGE	Value of Plot Per Kanal
383		Kalakote	
384		Badhog	2.29
385		Dhanwan	1.74
386		Dhalyote	1.99
387		Bera Marhote	1.99
388		Kurah	2.21
389		Keri Barmandal	2.29
390		Dhayala	2.00
391		Sindh Khatuti	3.28
392		Kothian	2.68
393		Udarni	2.40
394		Broh	2.40
395		Soom	4.72
396		Dhangote	4.72
397		Mangrote	2.20
398		Sonchal	1.61
399		Pondal	1.45
400		Majra Honi	1.41
401		Danti	0.91
402		Salheri	0.91
403		Jata Brahmana	0.95
404		Jatta Malyan	0.95
405		Narsingh Pura	1.17
406		Gharat	1.59
407		Sailsui	4.69
408		Balli Bhawan	4.87
409		Khadarian	3.16
410	Kalakote	Khah	3.16
411		Panglote	4.29
412		Jigni	3.10
413		Garan Bala	1.35
414		Garan Pain	1.44
415		Phalli Brahmna	1.44
416		Ghawan	1.39
417		Devlian	2.05
418		Bathera	2.05
419		Panjnara	2.05
420		Panjah	2.09
421		Kural	2.09
422		Kurlian	2.09
423		Kharak	2.09
424		Andh	2.06
425		Danghar	1.46
426		Potha	1.46
427		Panhar	1.46

[Signature]
 Assistant Commissioner (Rev.)
 Rajouri

S.NO	NAME OF CORPORATION, MUNICIPALITY OR TEHSIL	NAME OF VILLAGE	Value of Plot Per Kanal
428		Narota	1.46
429		Pari	1.46
430		Malhurian	1.87
431		Thus	1.87
432		Dharamsal	6.08
433		Brehvi	6.20
434		Badhanoo	1.72
435		Kaller	1.72
436		Kotekabu	1.76
437		Dali	2.02
438		Saroh	1.99
439		Treyu	2.48
440		Jungrial	1.97
441		Hari Chumma	1.51
442		Chak Mathyani	1.51
443		Chak Patti	1.51
444		Chak Mian	1.51
445		Nara Majra	1.51
446	Keri	13.71	
447	Khabber	2.53	
448	Ghalhan	2.09	

Note : Industrial land means the land used or intended to be used for establishment of Industrial Units for manufacturing, production, fabrication or assembly process and any ancillary service thereto.


 Assistant Commissioner (Rev.)
 Rajouri